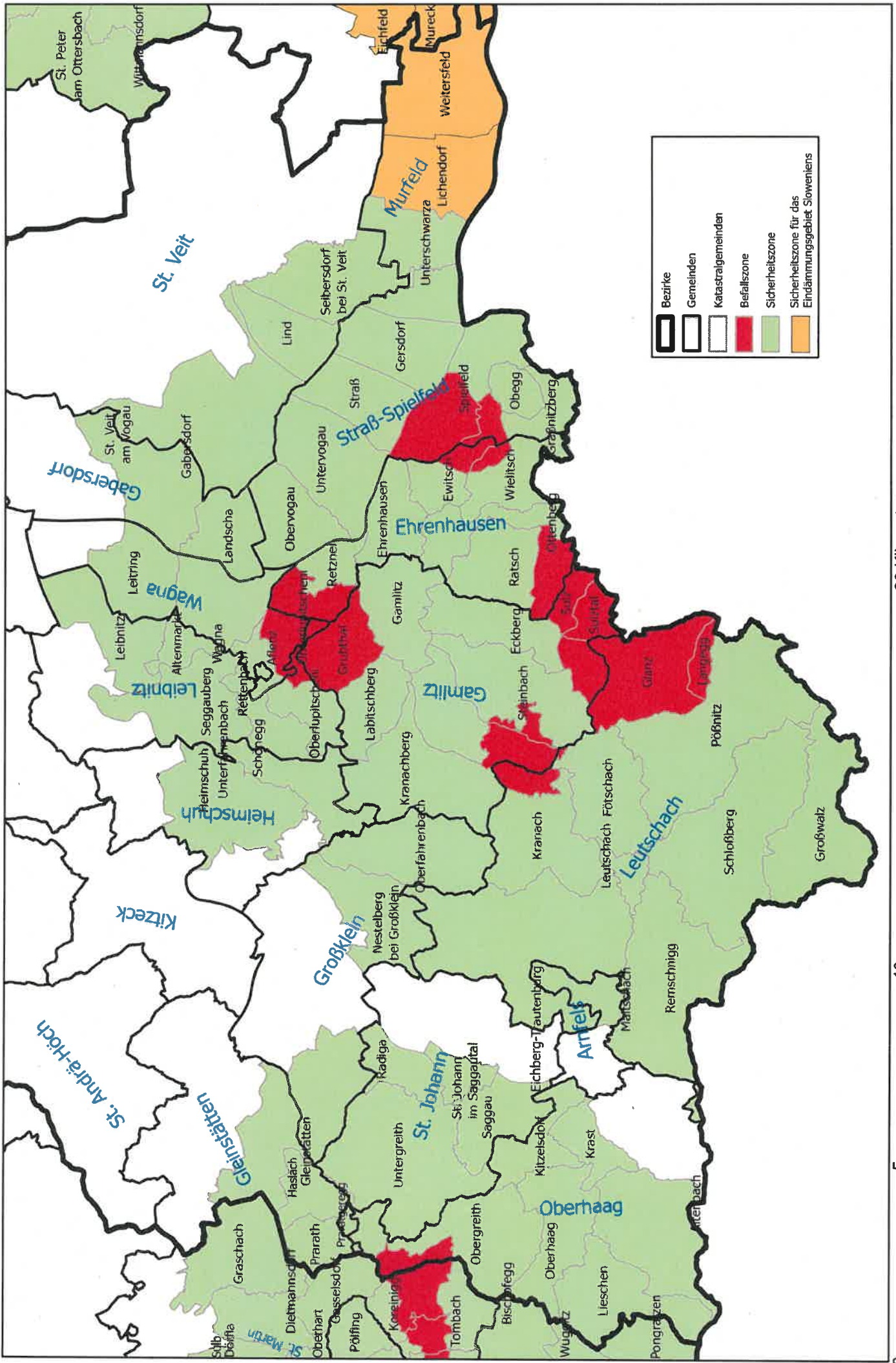
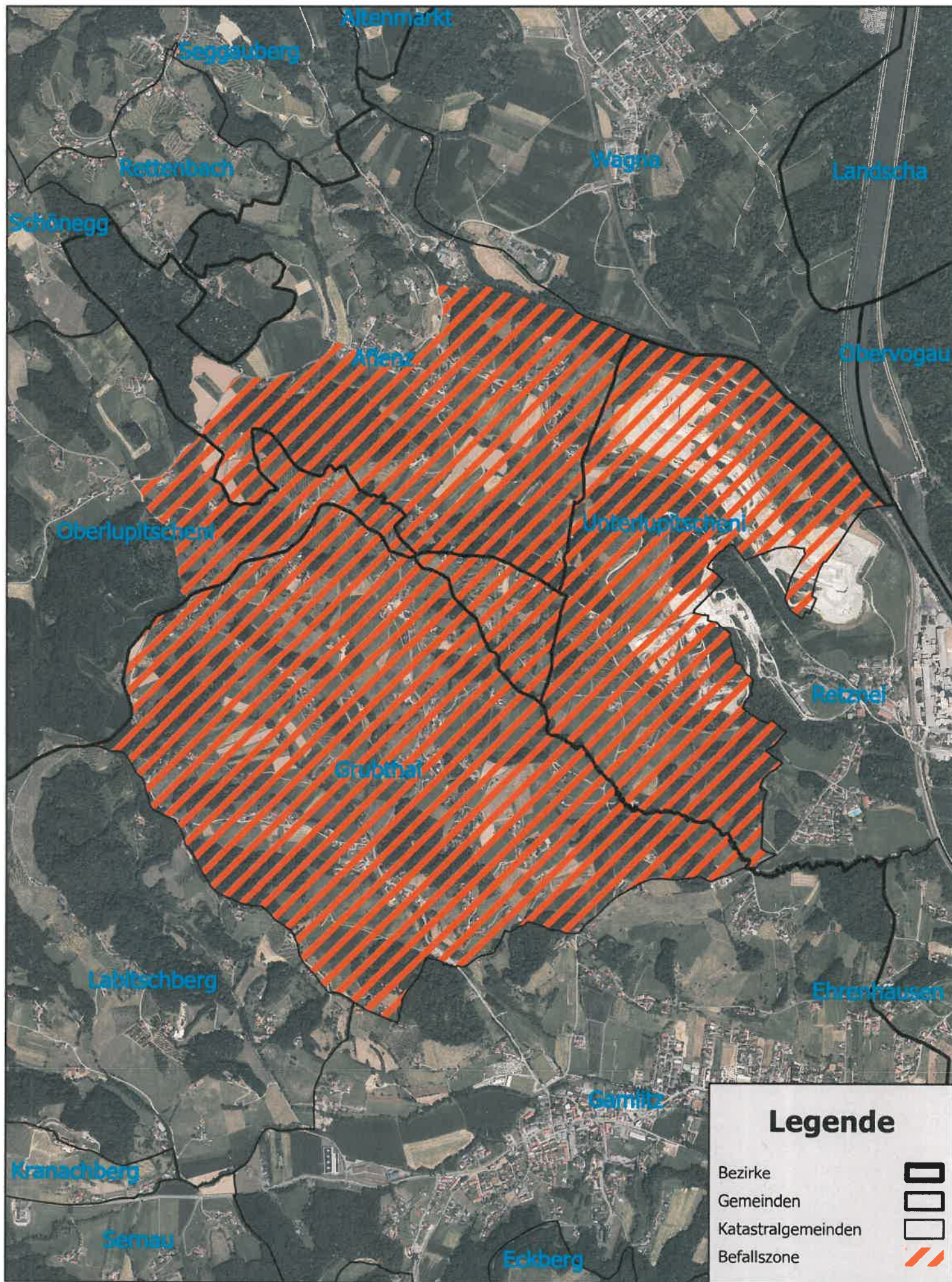


Befalls- und Sicherheitszone Leibnitz, Anlage 1

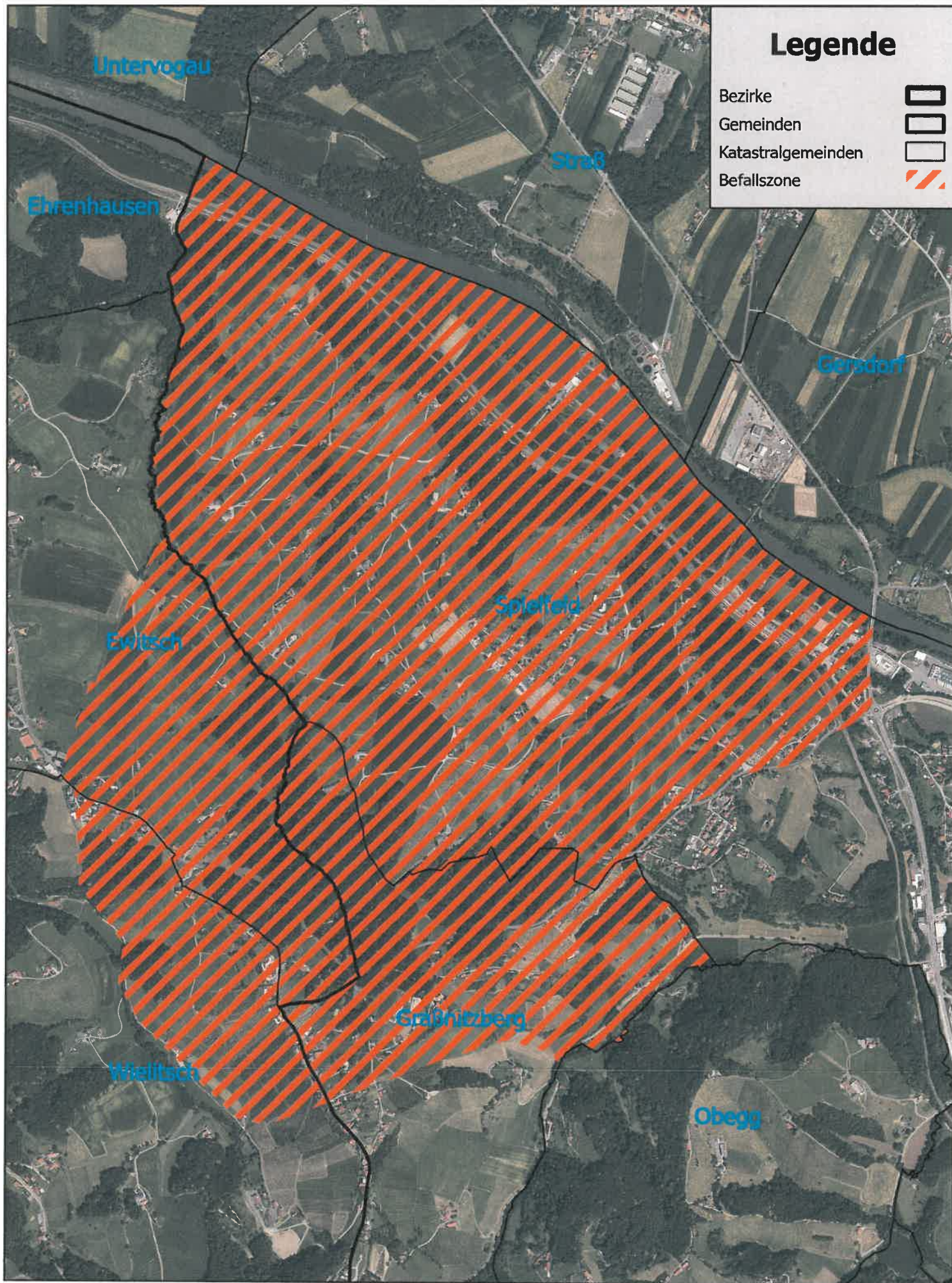


Befallszone Leibnitz, Anlage 2







0 0,5 1 2 Kilometer
1:20.000

Befallszone Leibnitz, Anlage 3

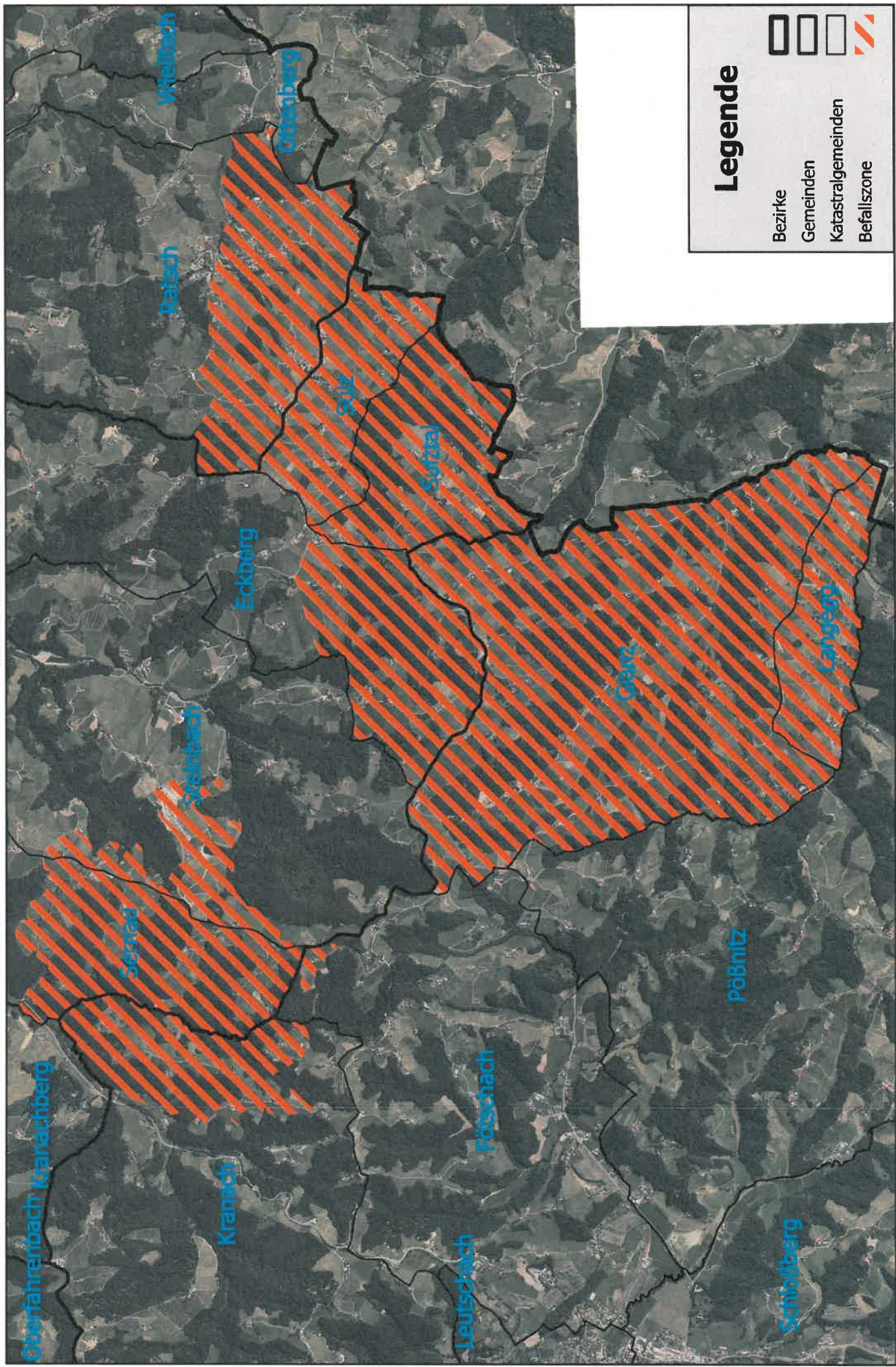


Legende

- Bezirke 
- Gemeinden 
- Katastralgemeinden 
- Befallszone 

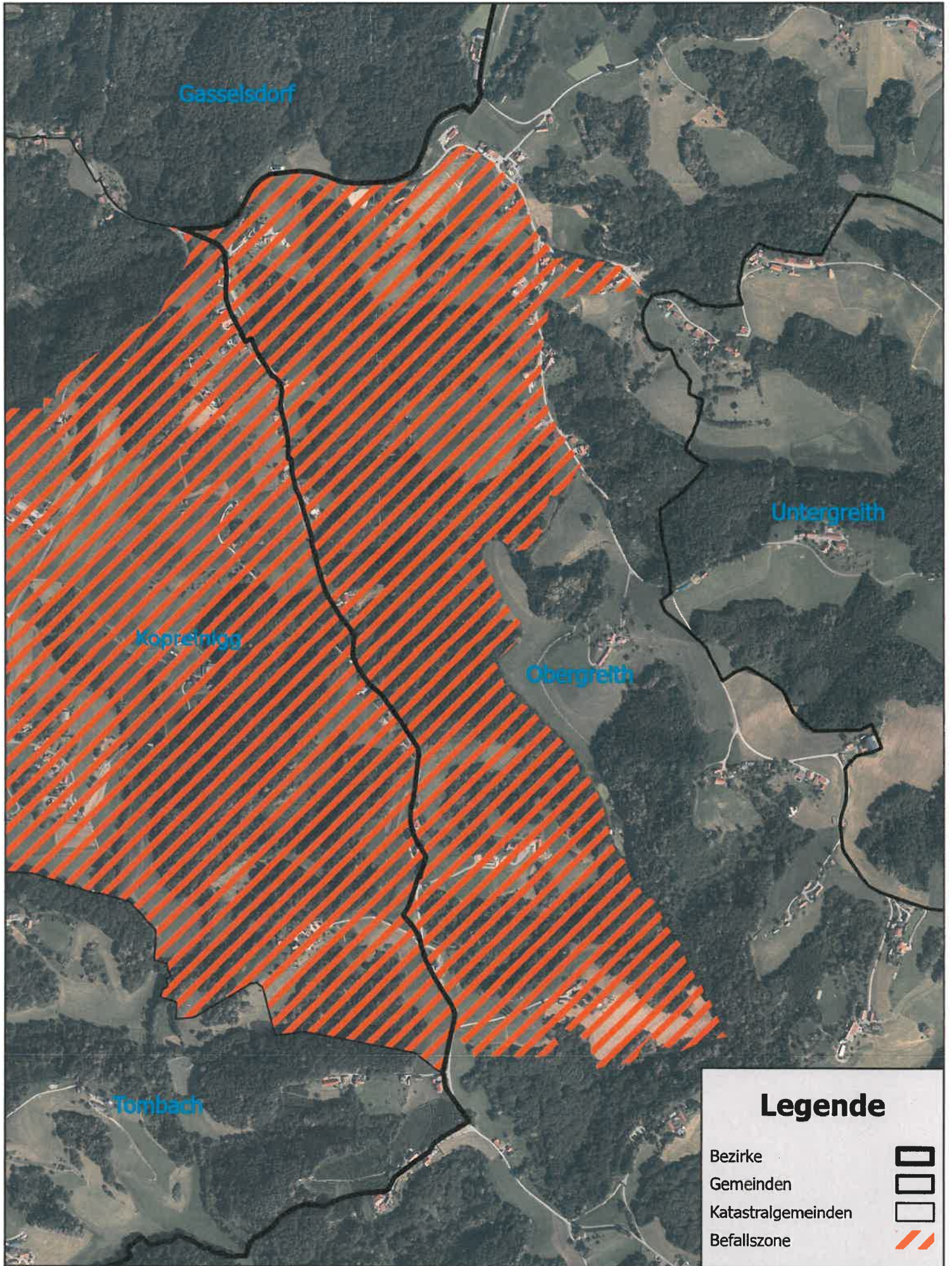
0 0,5 1 2 Kilometer
1:15.000

Befallszone Leibnitz, Anlage 4







0 1,25 2,5 5 Kilometer 1:33.000

Befallszone Leibnitz, Anlage 5

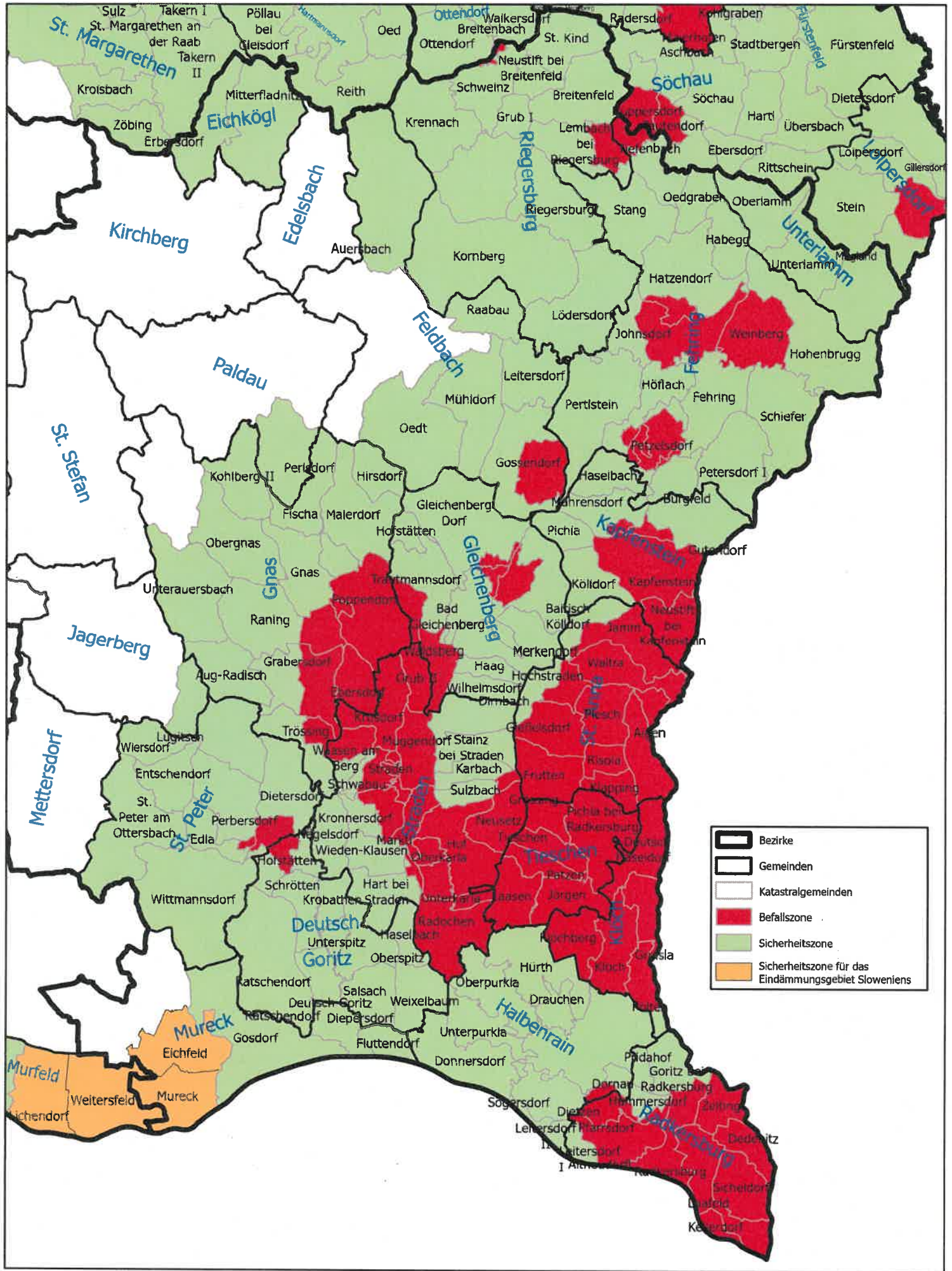


Legende

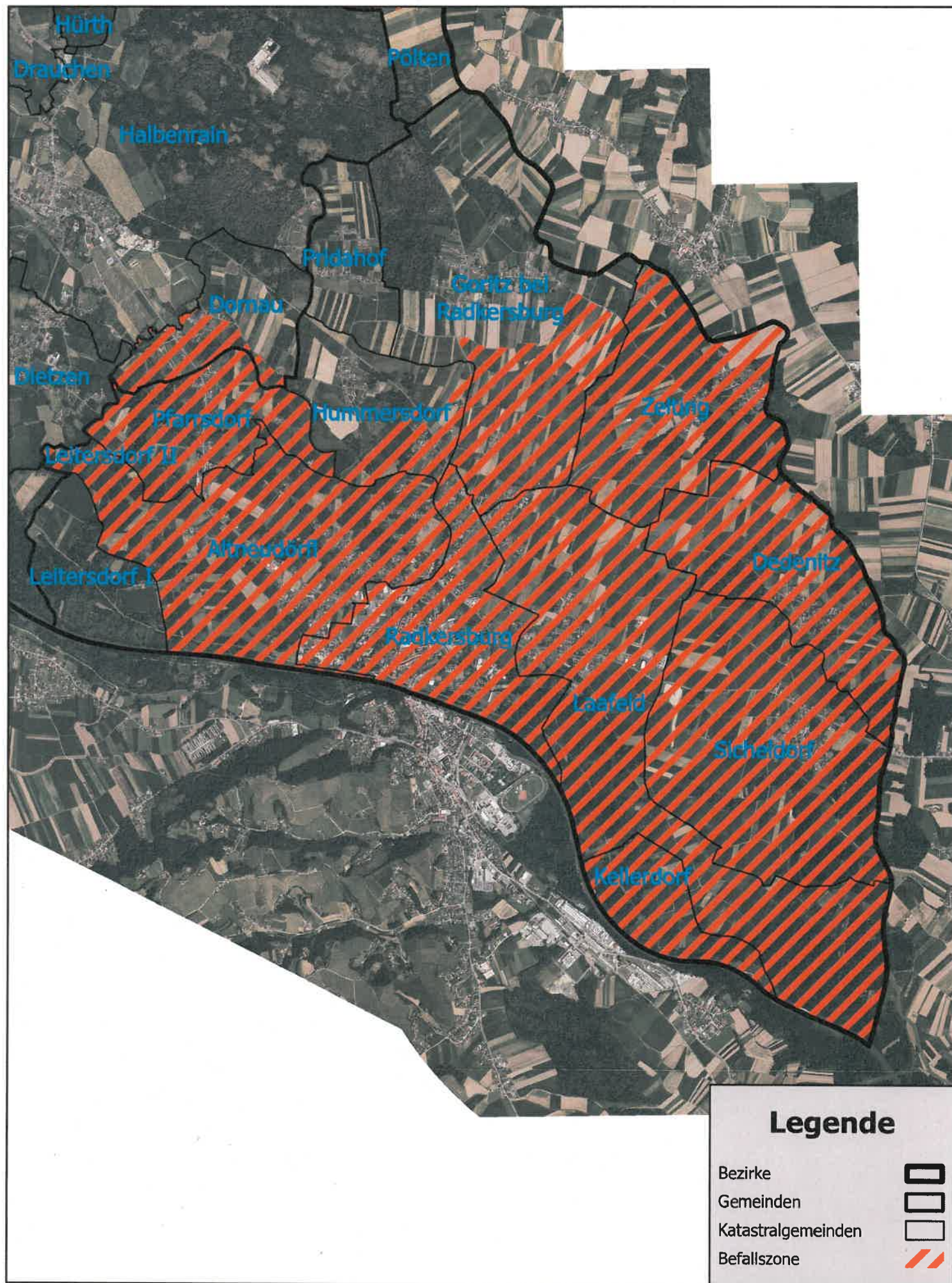
- Bezirke 
- Gemeinden 
- Katastralgemeinden 
- Befallszone 

0 0,28 0,55 1,1 Kilometer
1:10.000

Befalls- und Sicherheitszone Südoststeiermark, Anlage 6

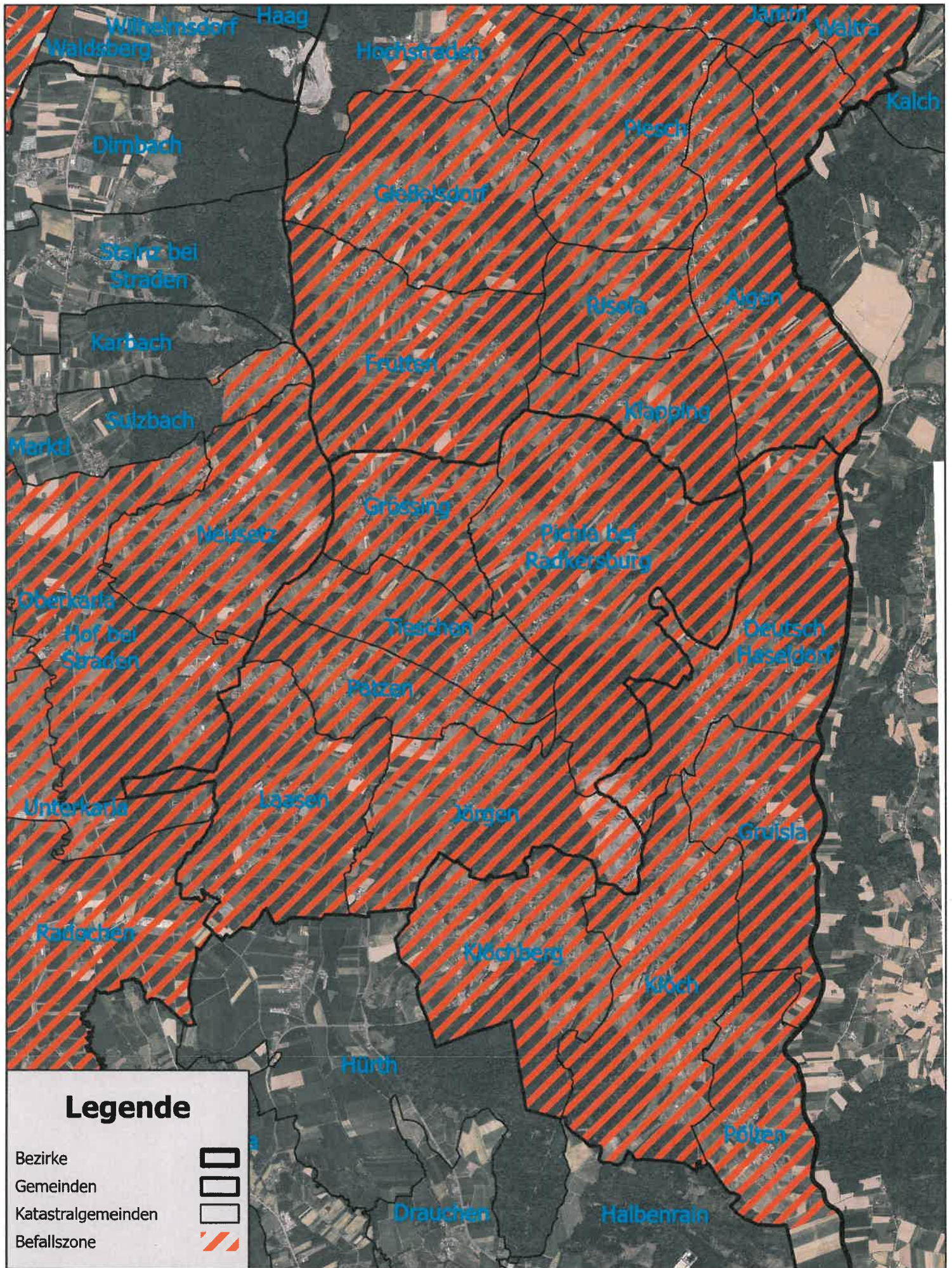


Befallszone Südoststeiermark, Anlage 7



0 1 2 4 Kilometer
1:40.000

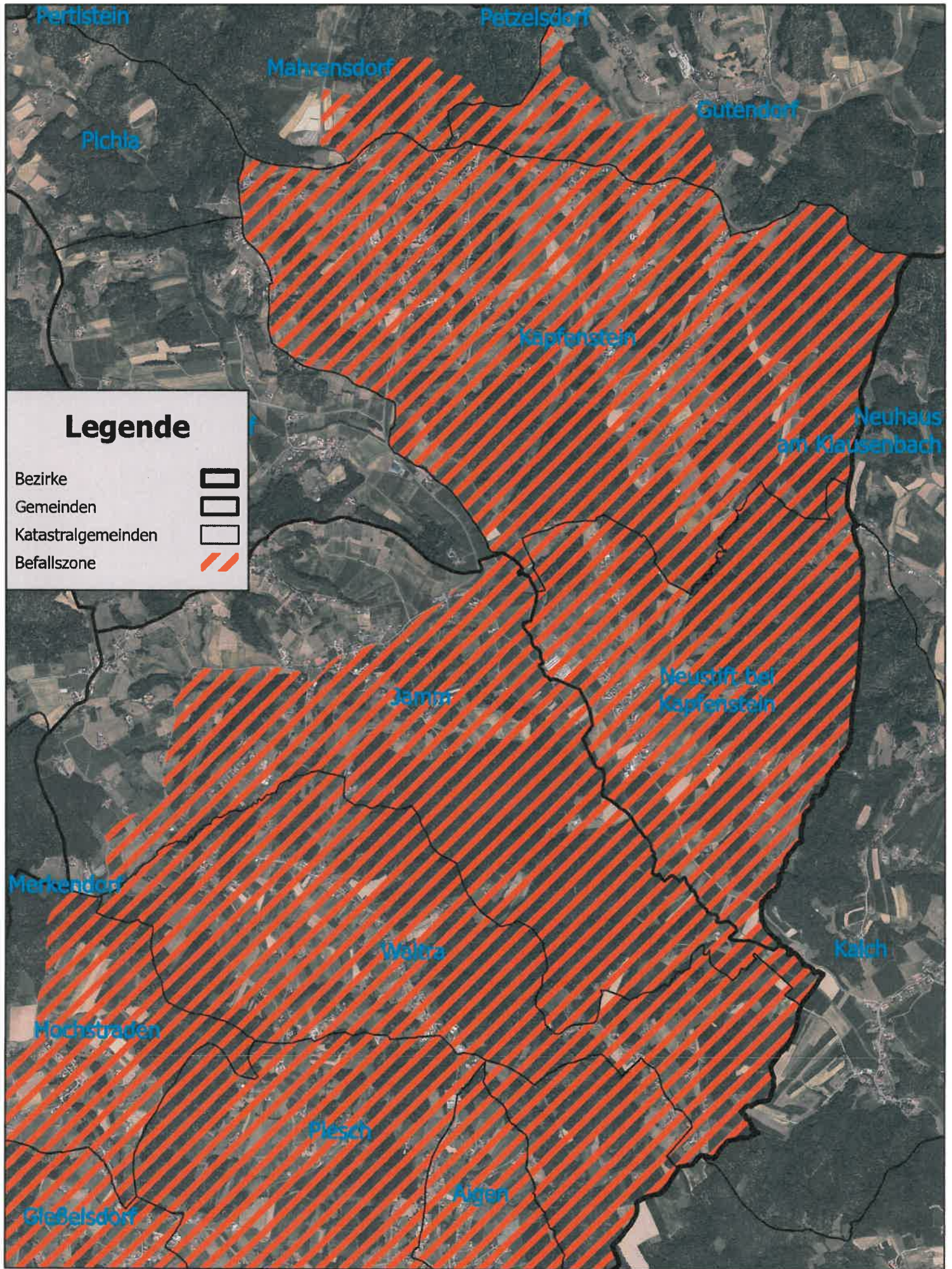
Befallszone Südoststeiermark, Anlage 8




0 1,25 2,5 5 Kilometer
1:45.000

©ABT10, Stand 12.01.2026

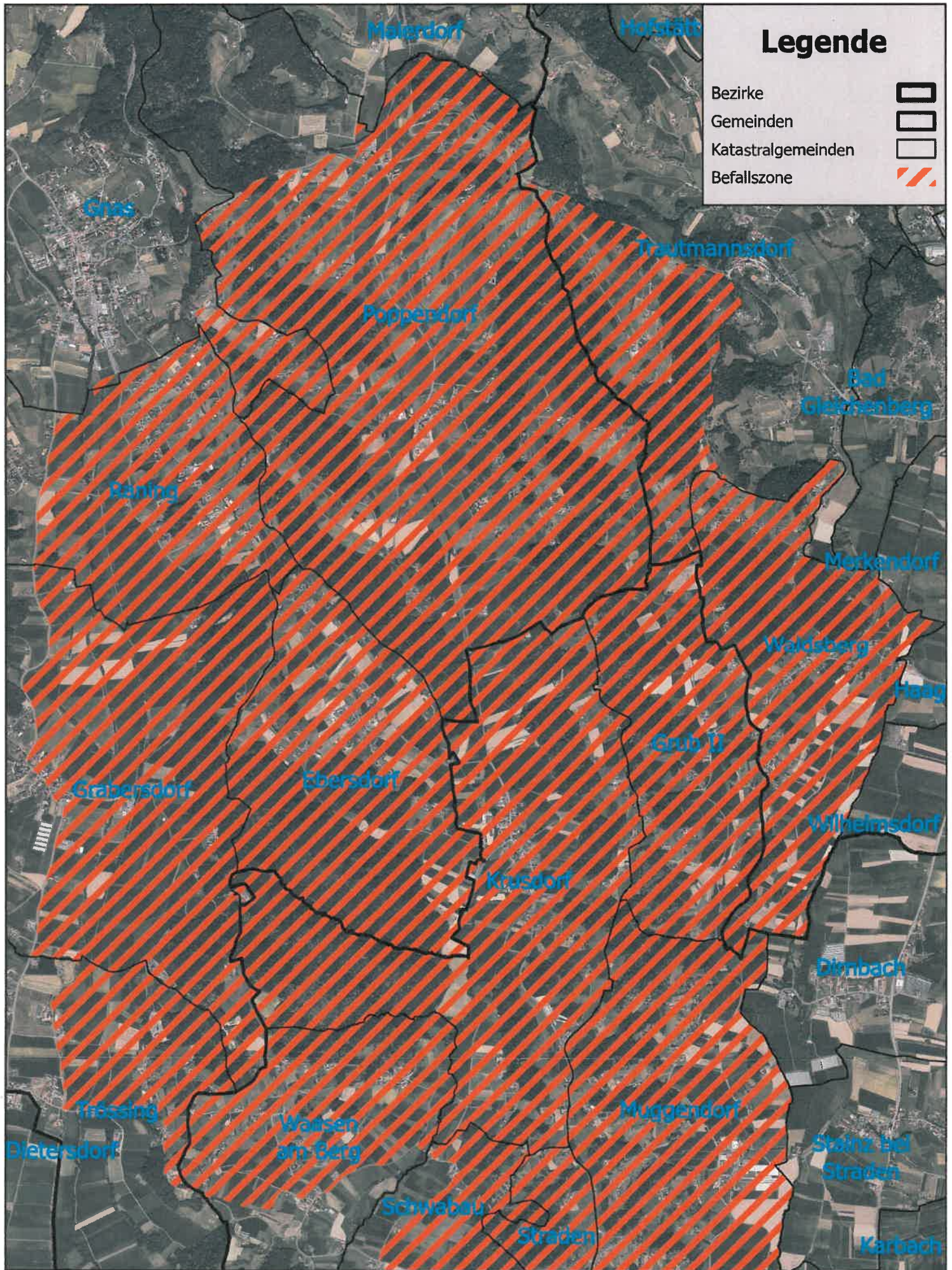
Befallszone Südoststeiermark, Anlage 9







Befallszone Südoststeiermark, Anlage 10



Befallszone Südoststeiermark, Anlage 11



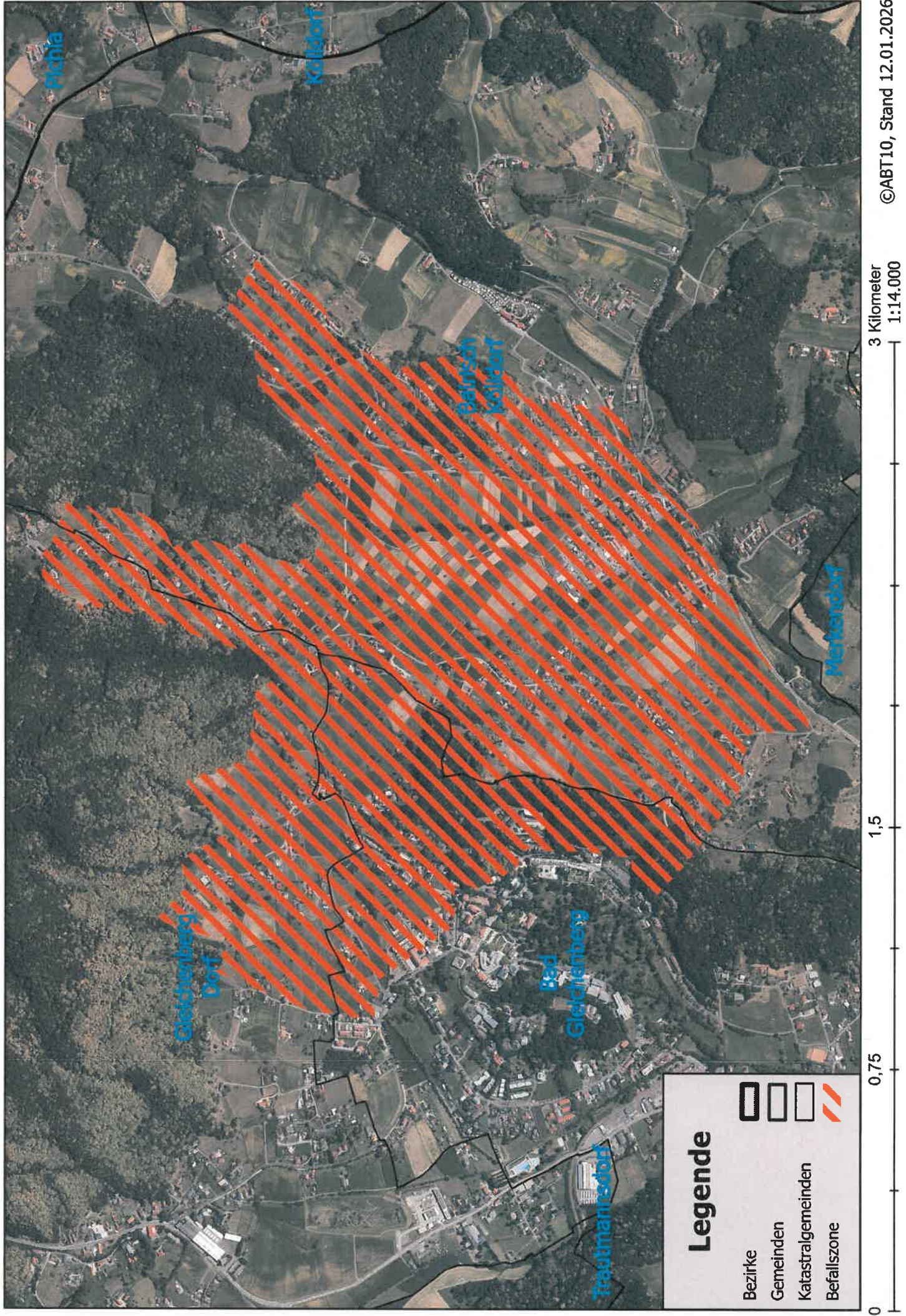
Legende

- Bezirke 
- Gemeinden 
- Katastralgemeinden 
- Befallszone 

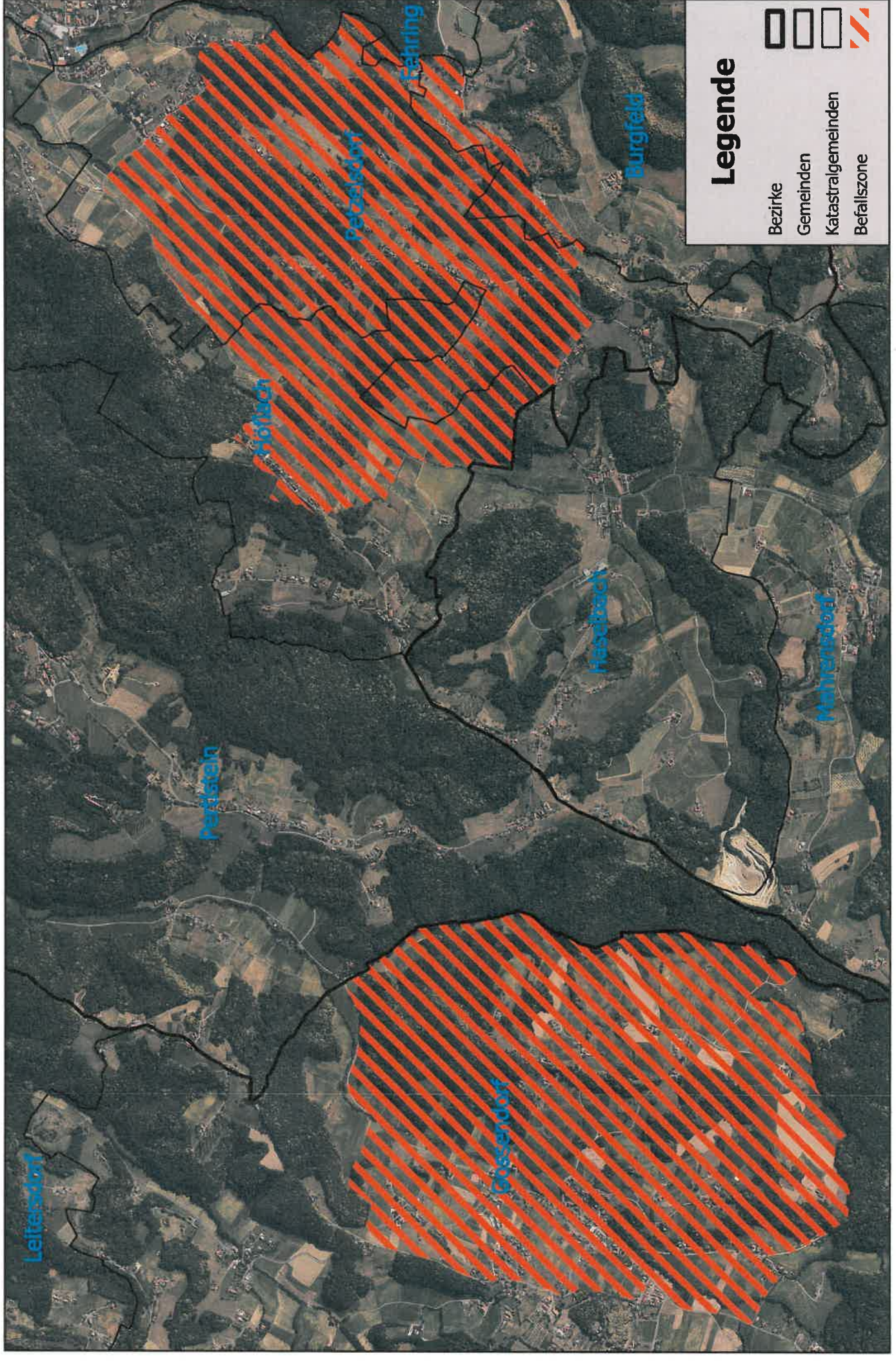
0 1 2 4 Kilometer
1:30.000

©ABT10, Stand 12.01.2026

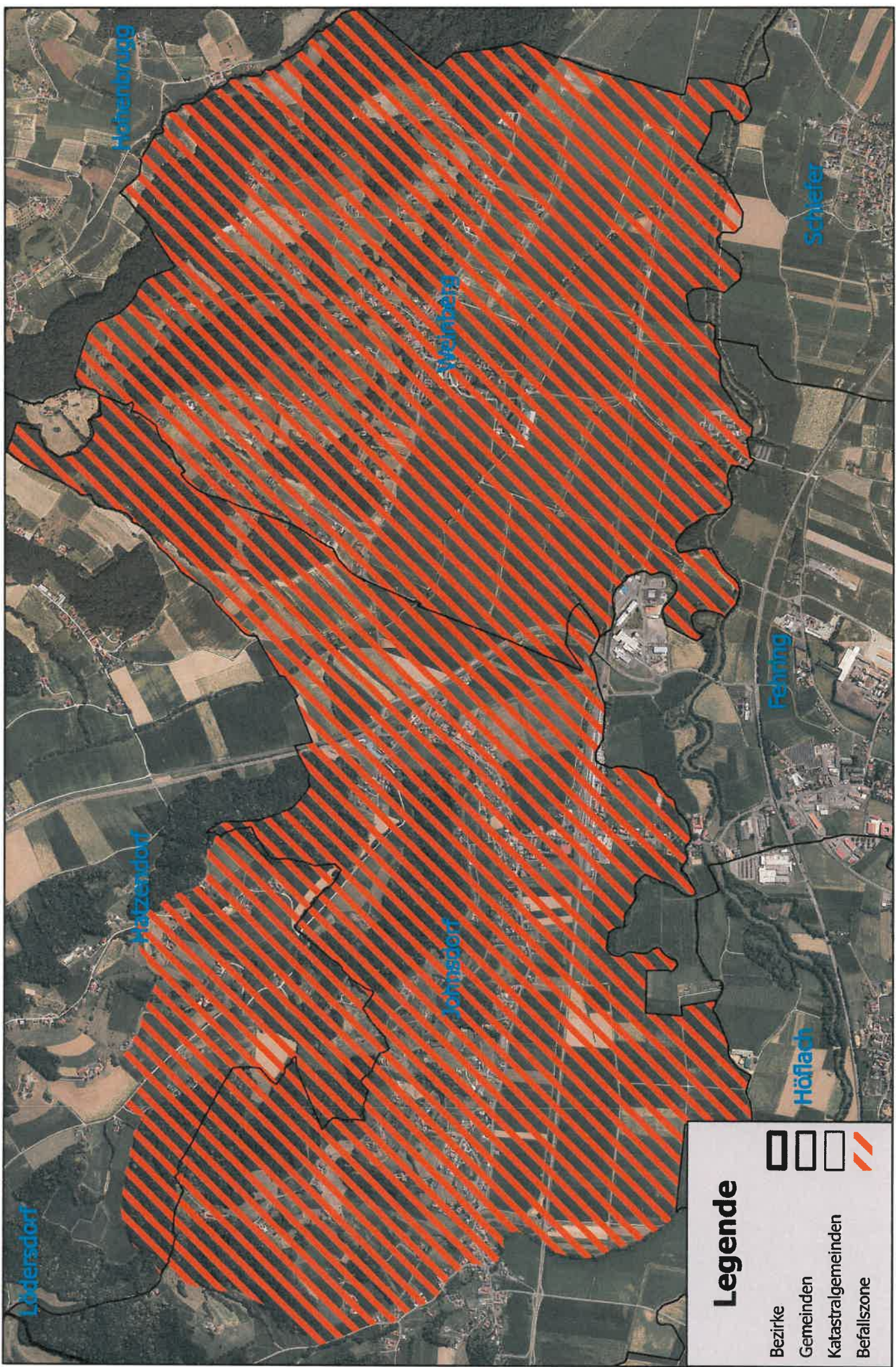
Befallszone Südoststeiermark, Anlage 12



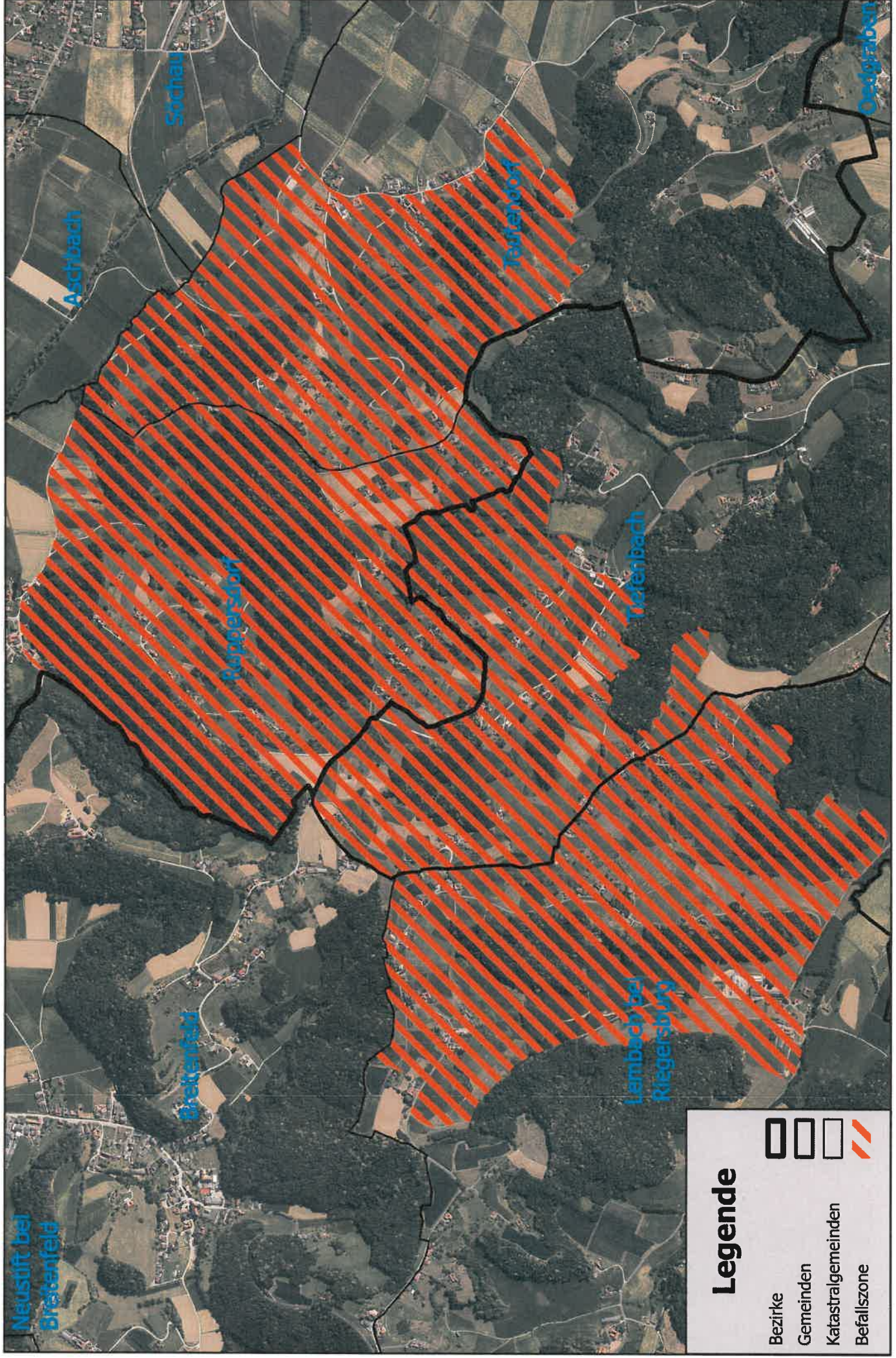
Befallszone Südoststeiermark, Anlage 13



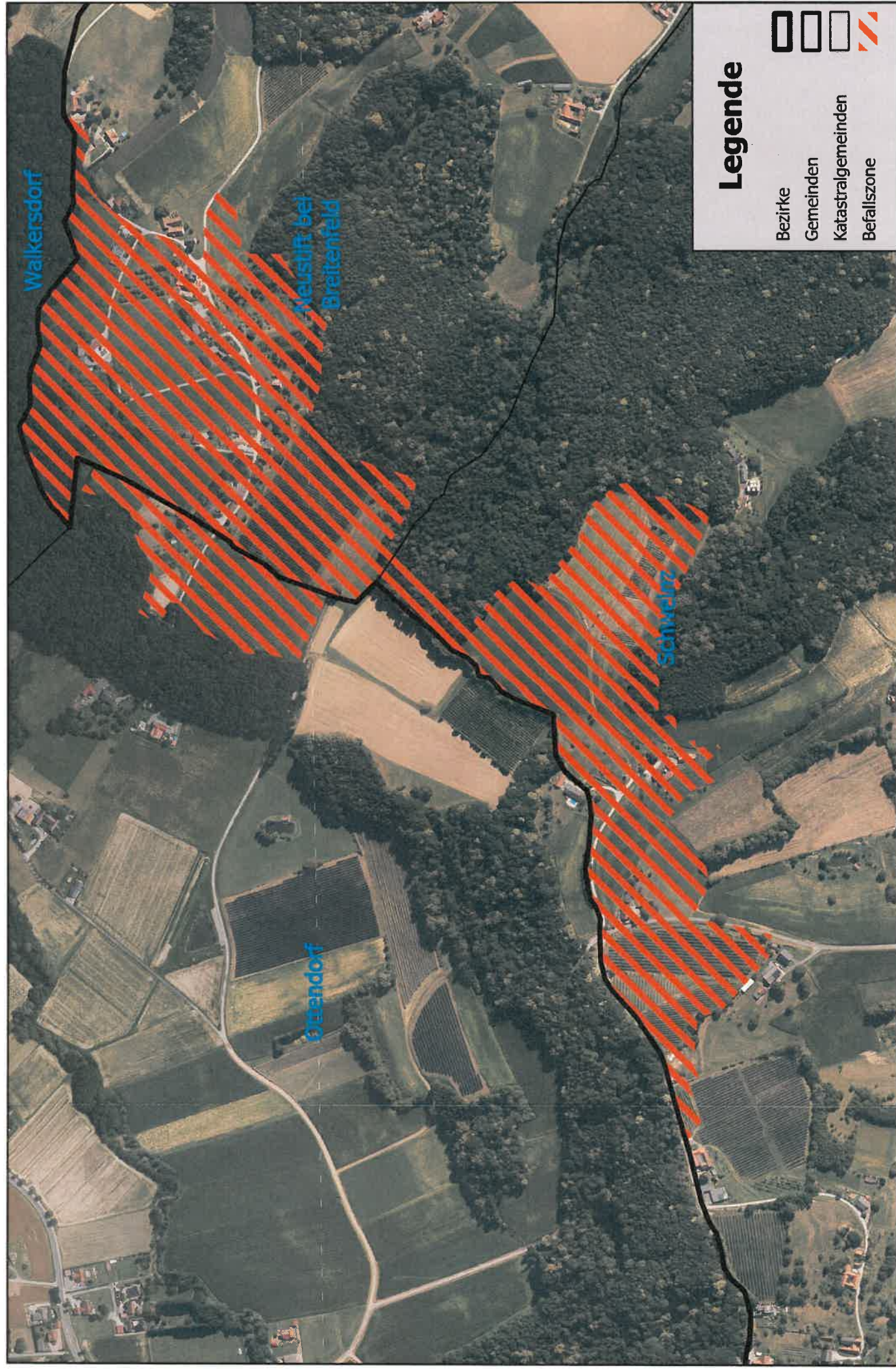
Befallszone Südoststeiermark, Anlage 14



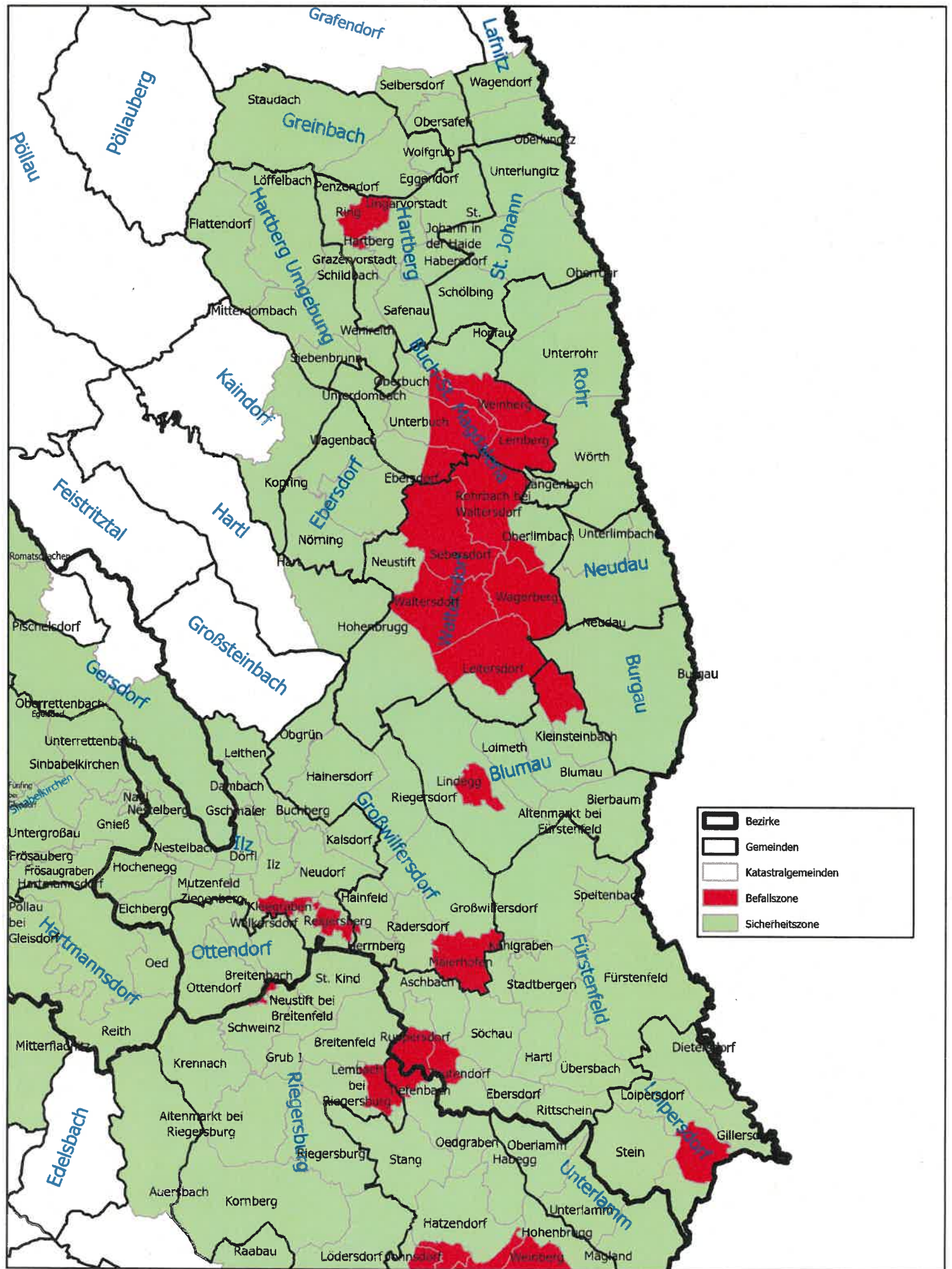
Befallszone Südoststeiermark, Anlage 15



Befallszone Südoststeiermark, Anlage 16



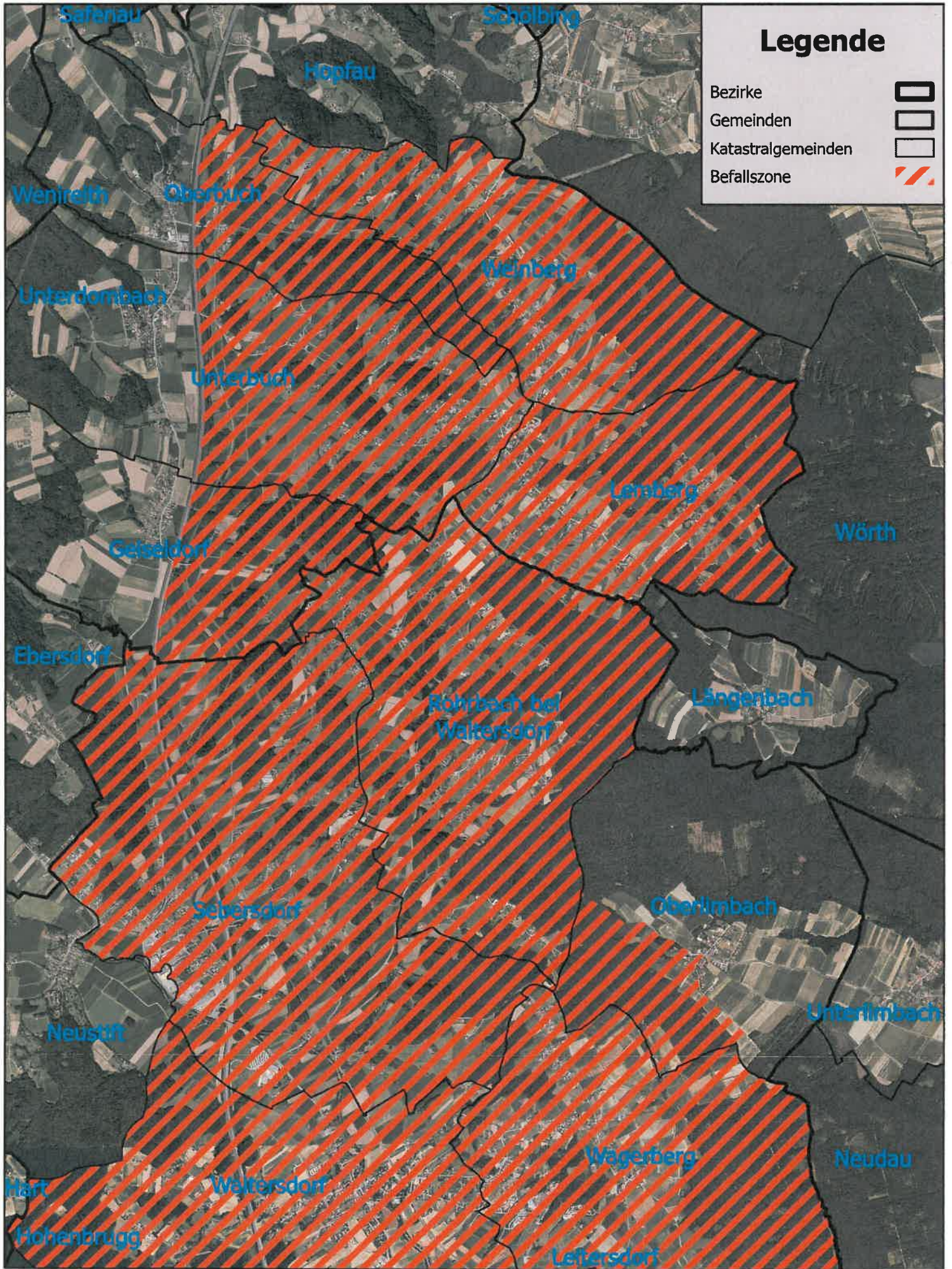
Befalls- und Sicherheitszone Hartberg-Fürstenfeld, Anlage 17



	Bezirke
	Gemeinden
	Katastralgemeinden
	Befallszone
	Sicherheitszone

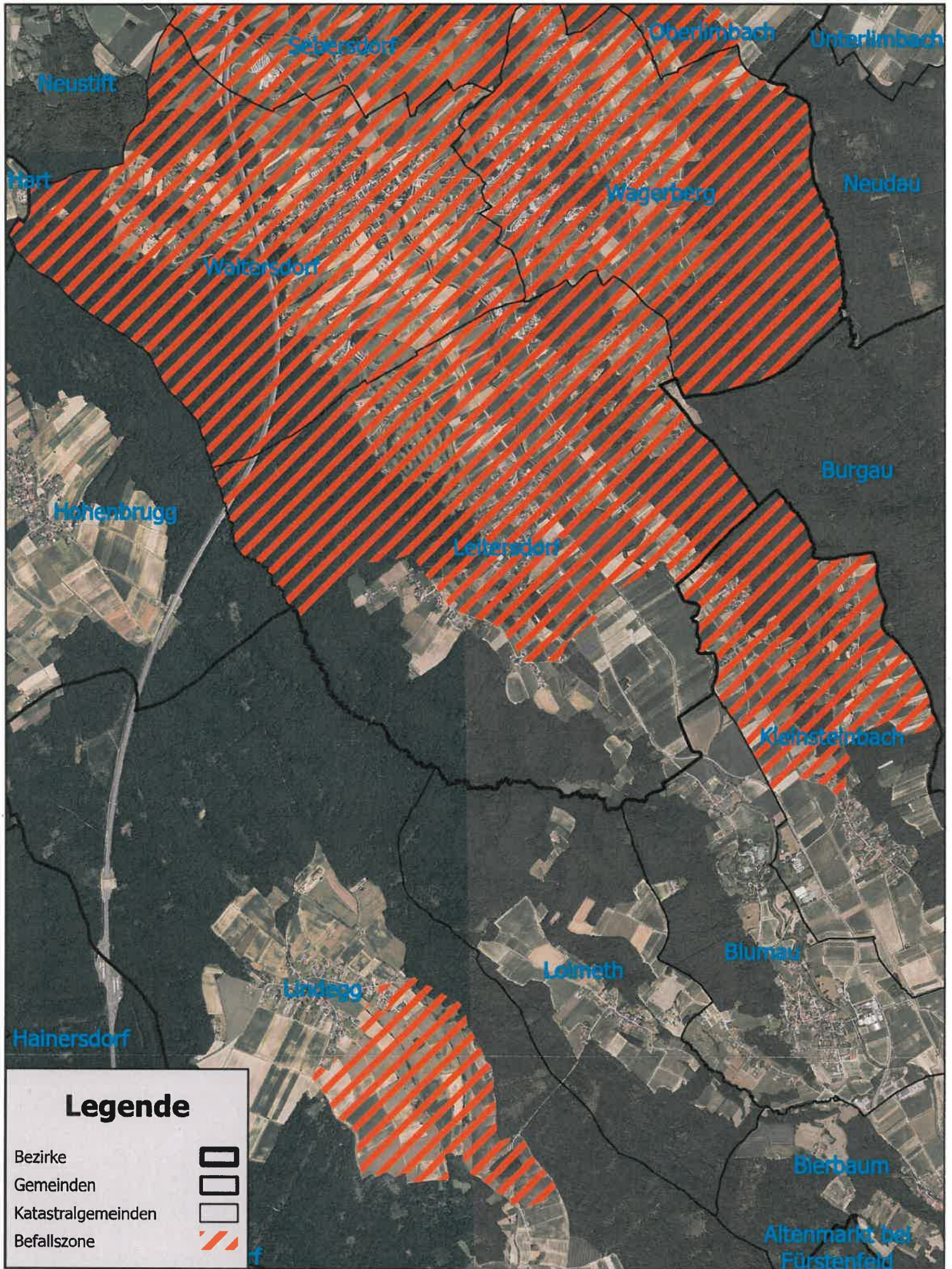


Befallszone Hartberg-Fürstenfeld, Anlage 18

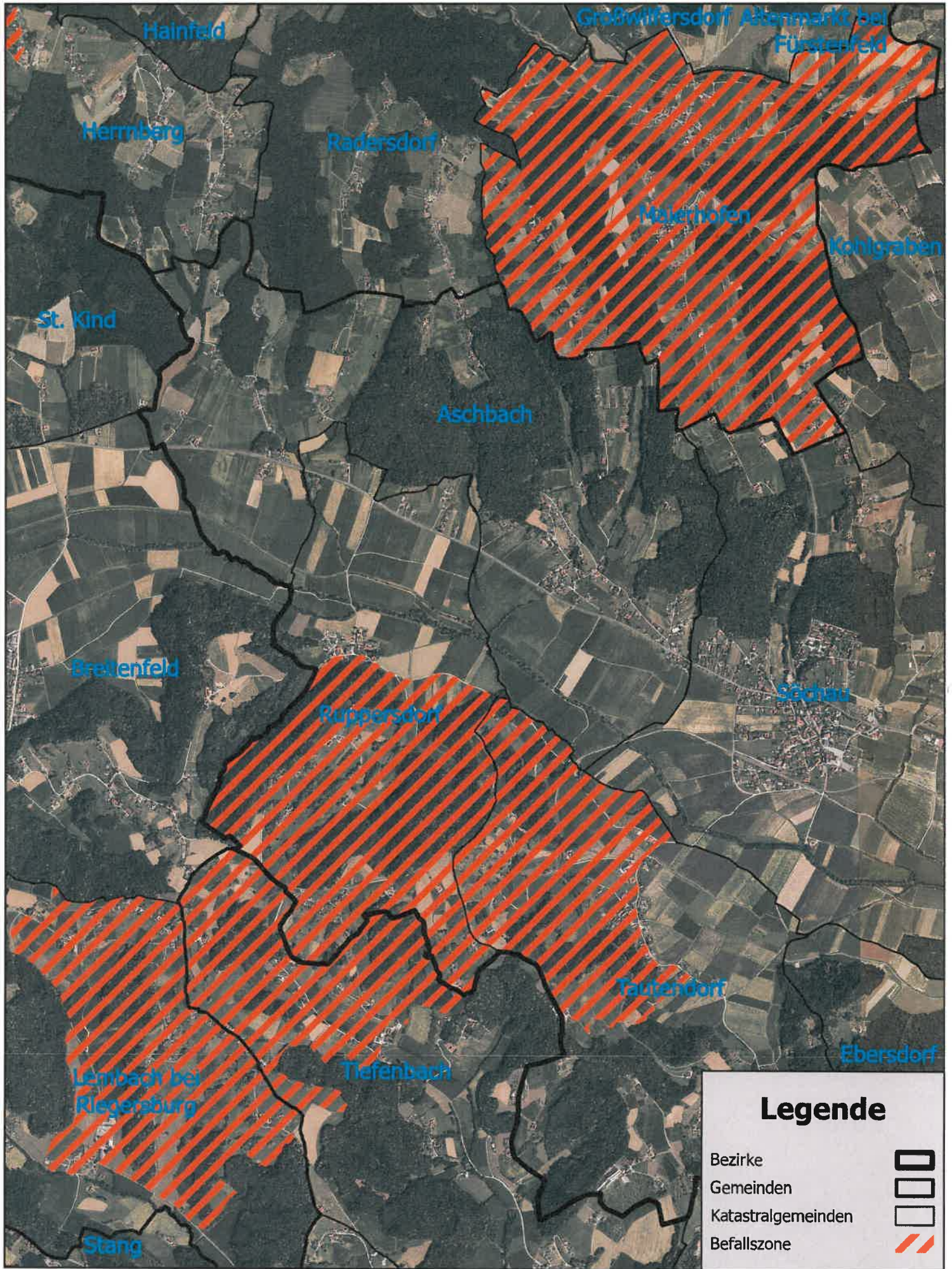


0 1 2 4 Kilometer
1:34.000

Befallszone Hartberg-Fürstenfeld, Anlage 19



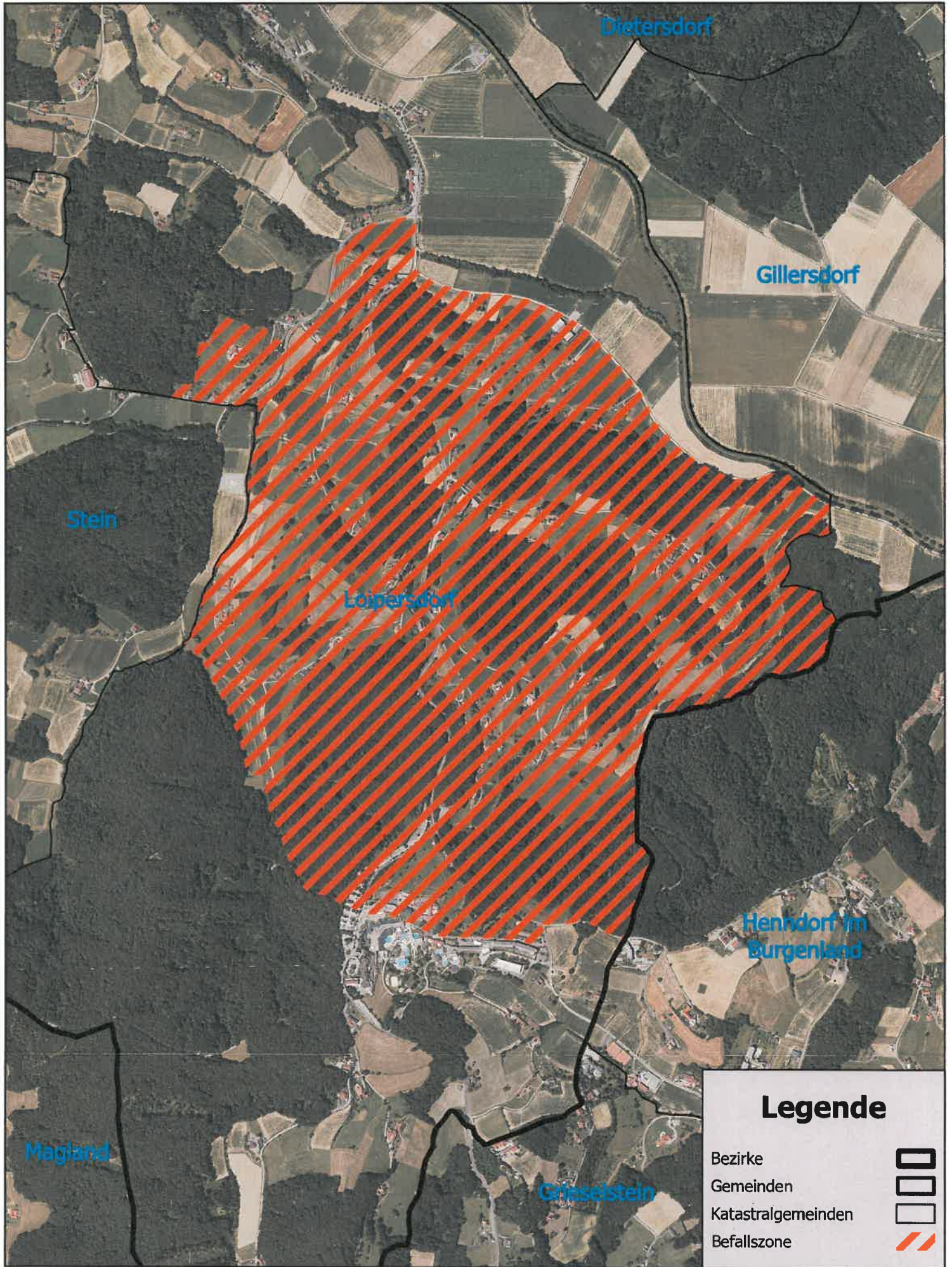
Befallszone Hartberg-Fürstenfeld, Anlage 20



0 0,75 1,5 3 Kilometer
1:25.000

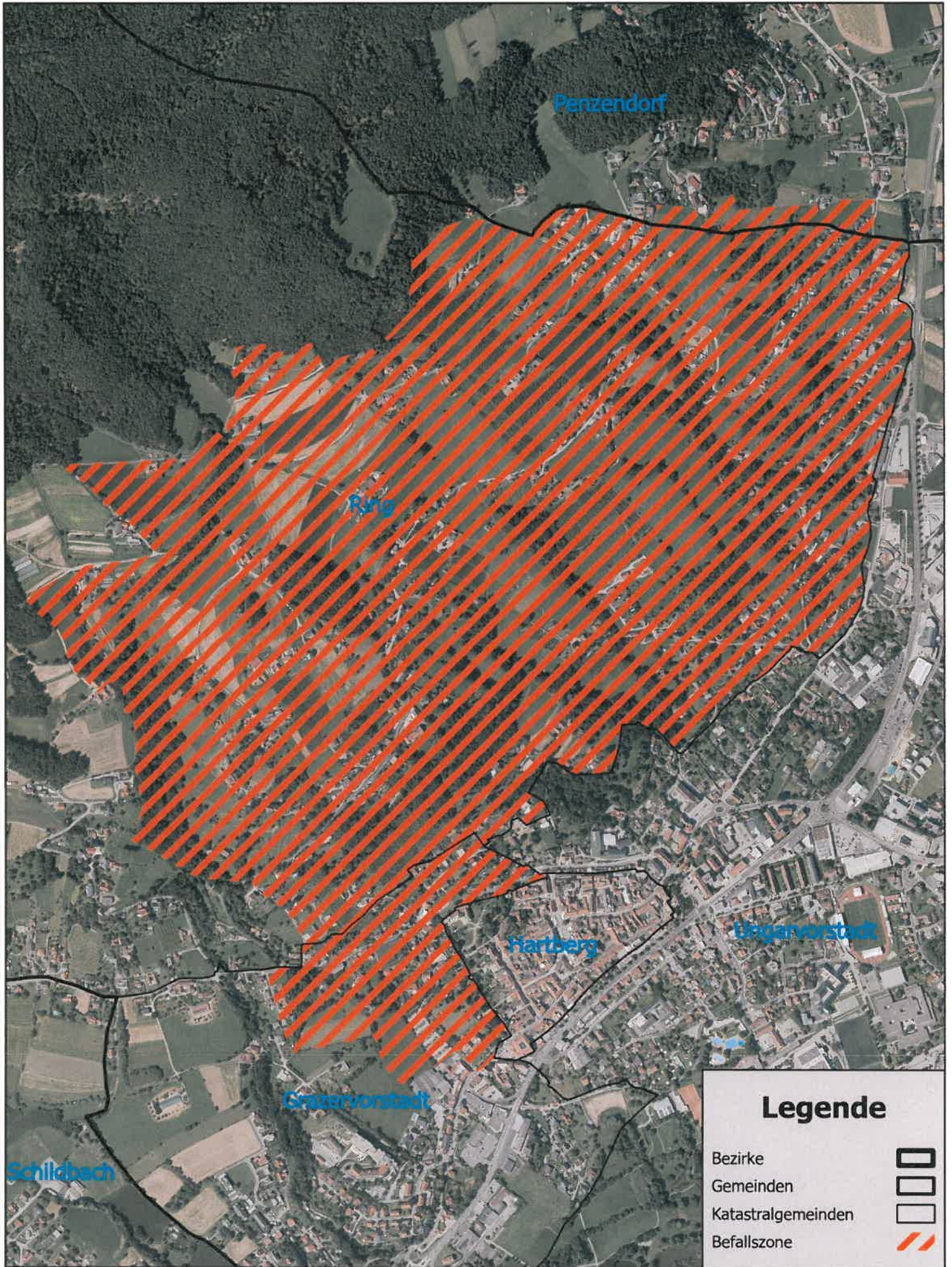
©ABT10, Stand 12.01.2026

Befallszone Hartberg-Fürstenfeld, Anlage 21



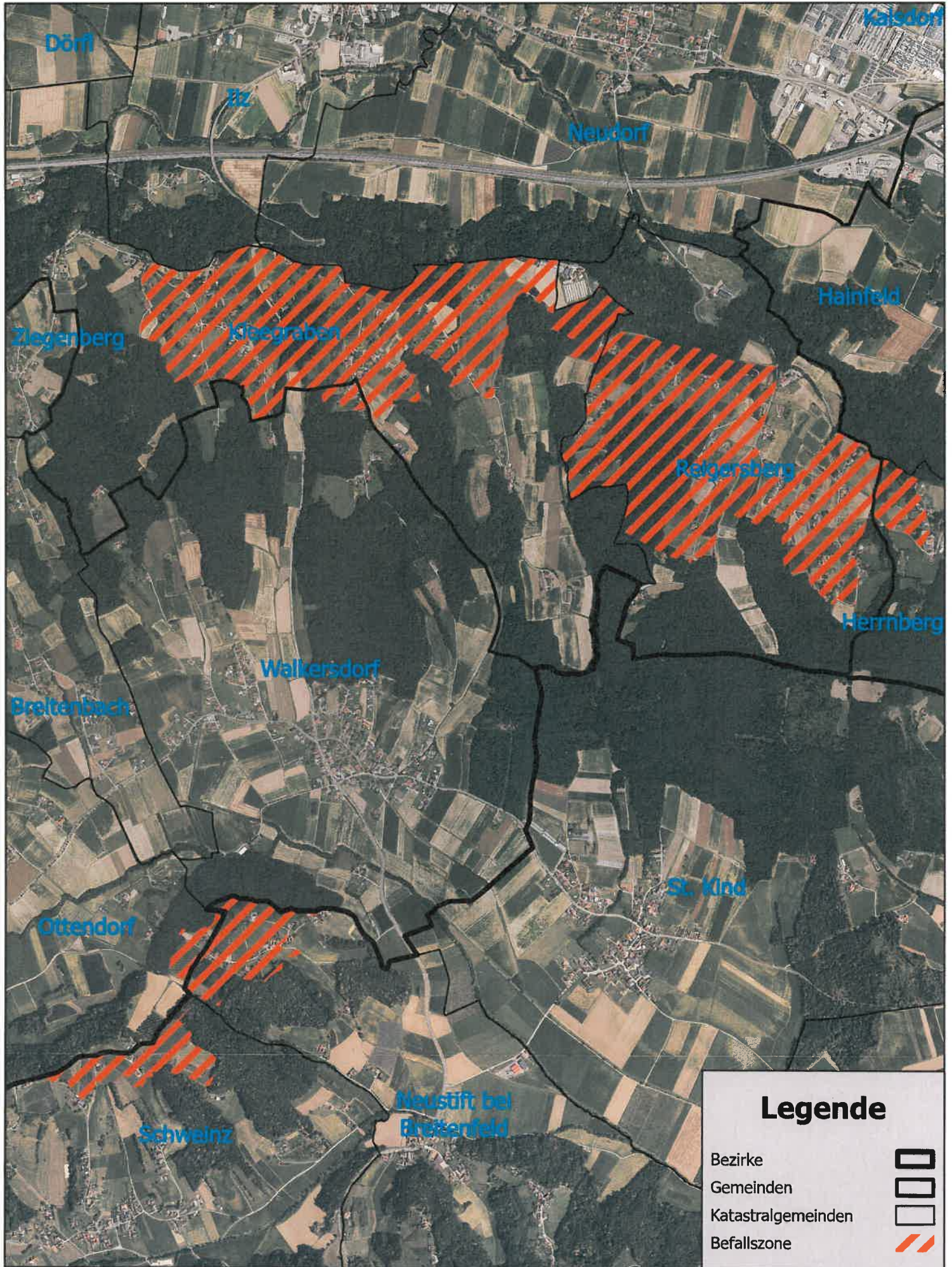
0 0,35 0,7 1,4 Kilometer
1:14.000

Befallszone Hartberg-Fürstenfeld, Anlage 22




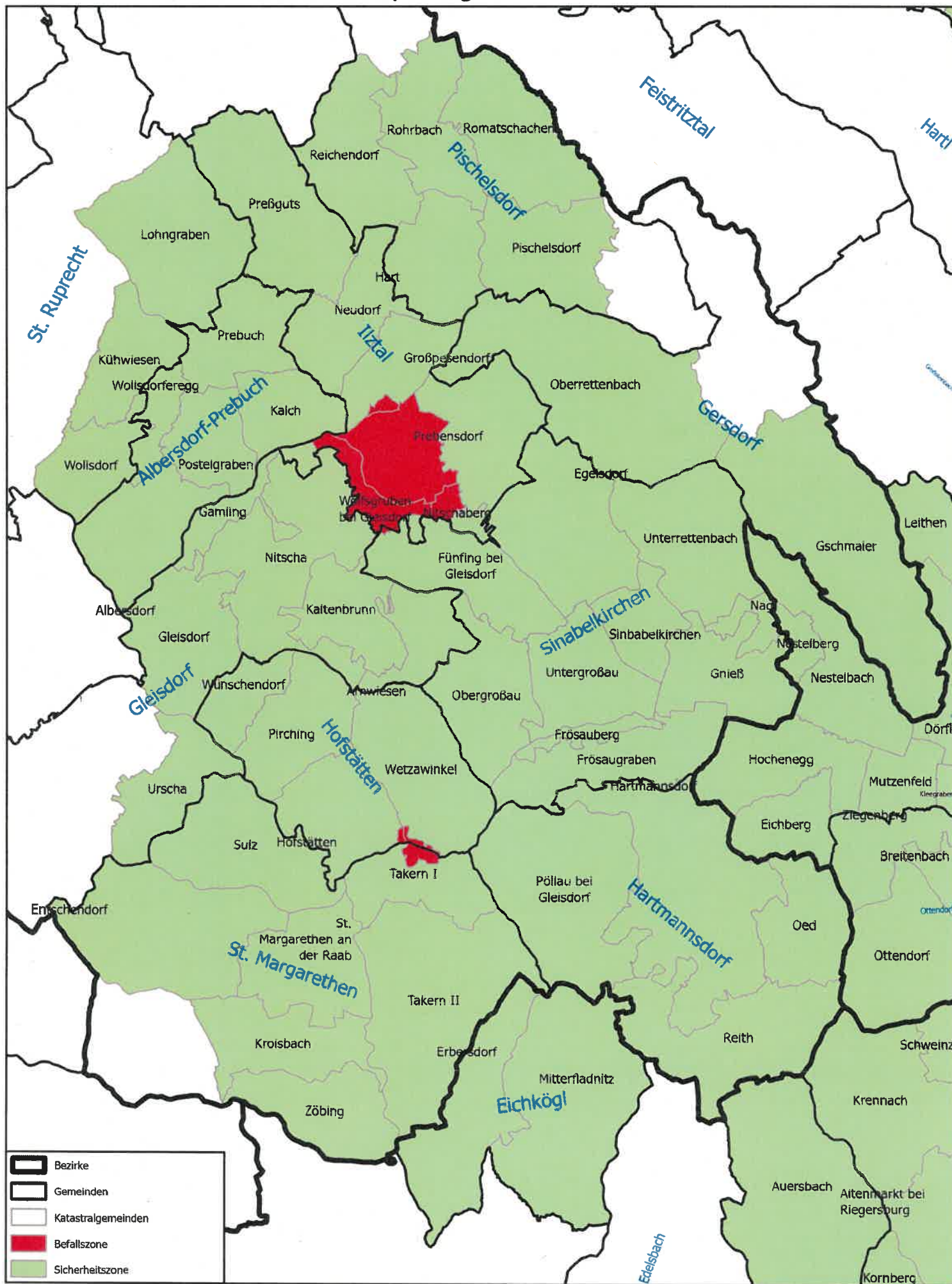
0 0,25 0,5 1 Kilometer
1:10.000

Befallszone Hartberg-Fürstenfeld, Anlage 23

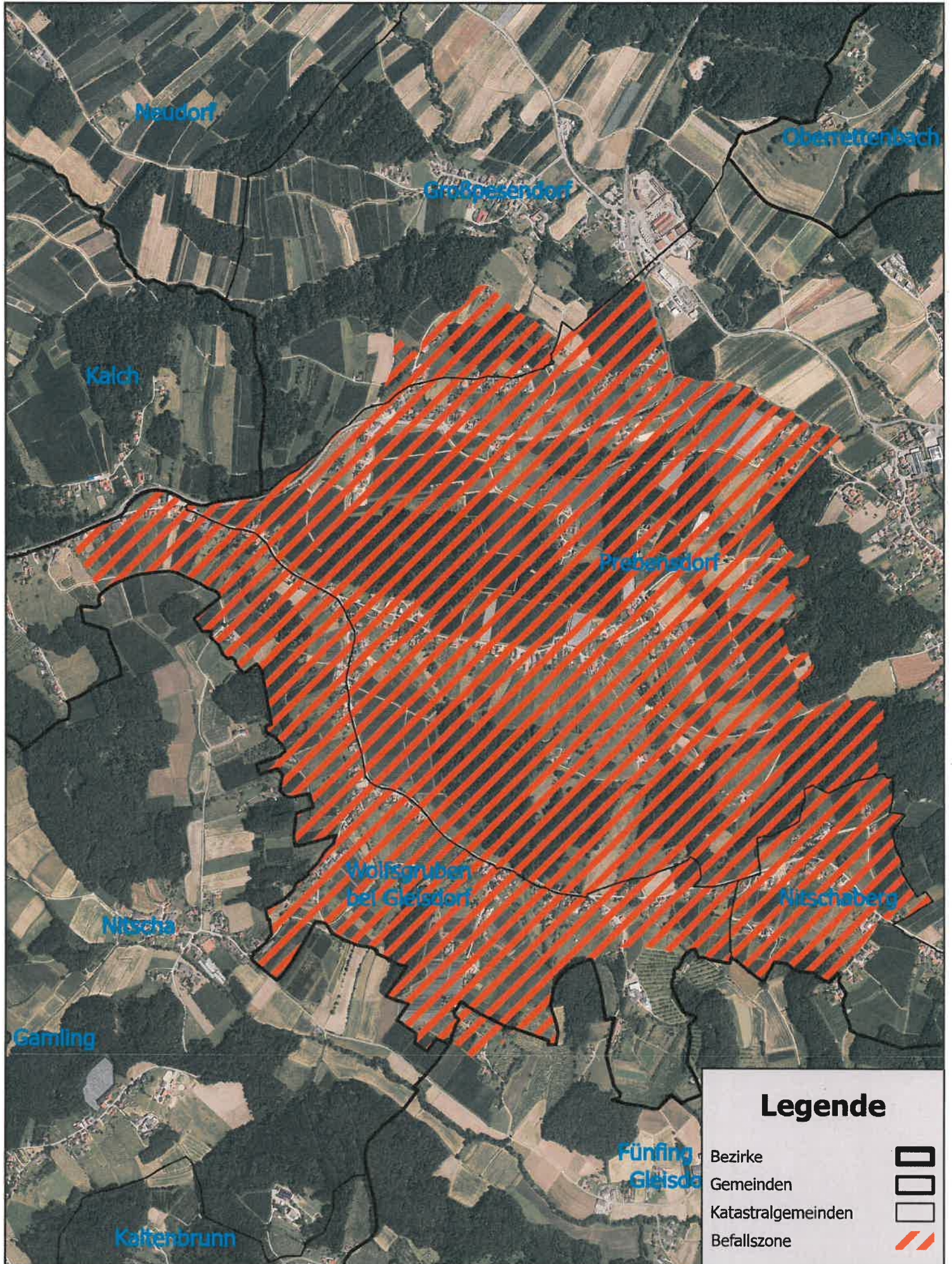


0 0,5 1 2 Kilometer
1:21.000

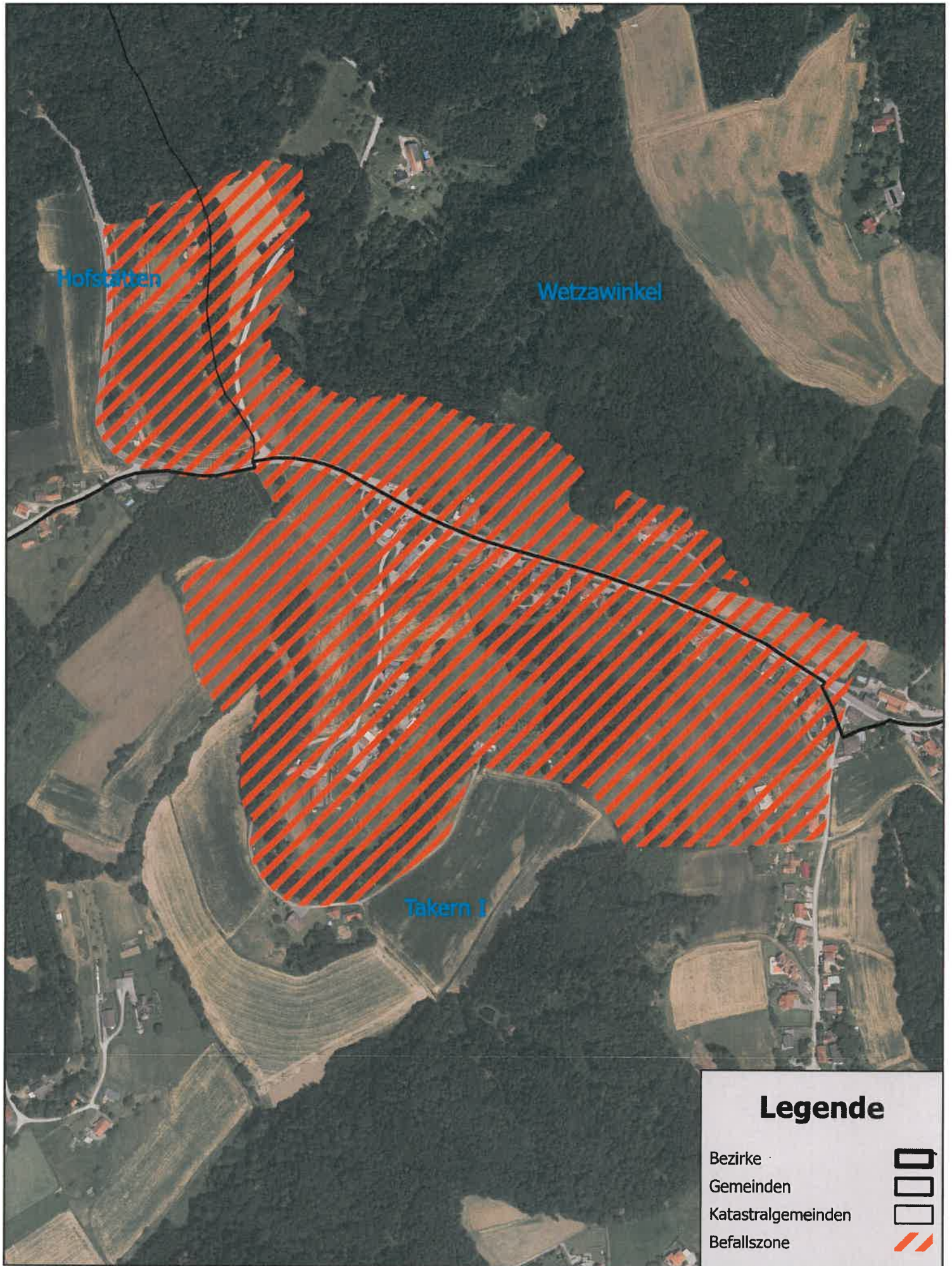
Befalls- und Sicherheitszone Weiz, Anlage 24







Befallszone Weiz, Anlage 25



0 0,4 0,8 1,6 Kilometer
1:16.000


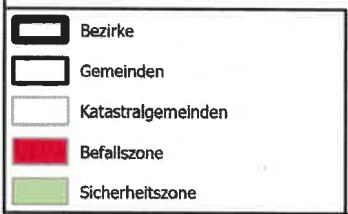
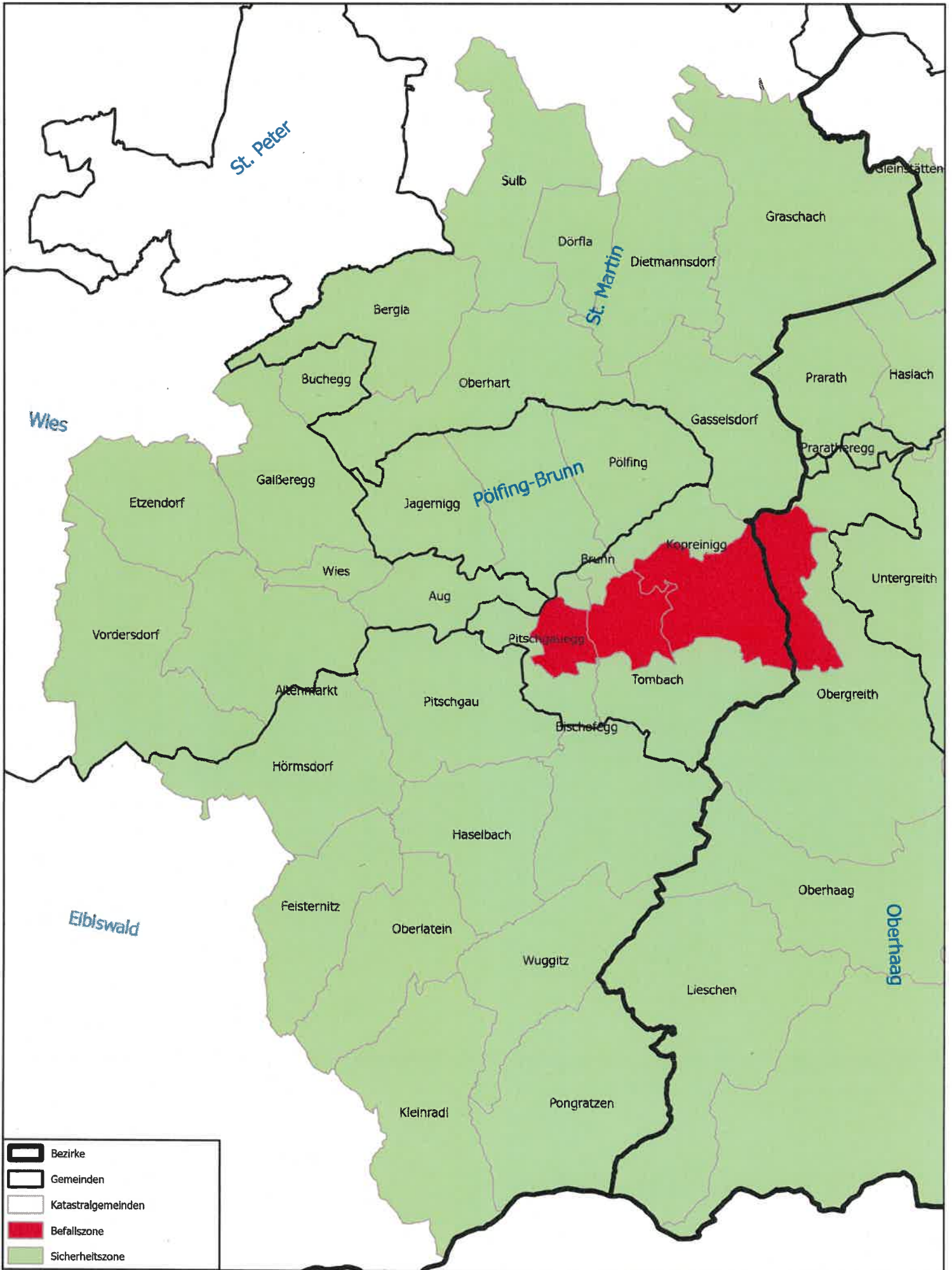


Legende

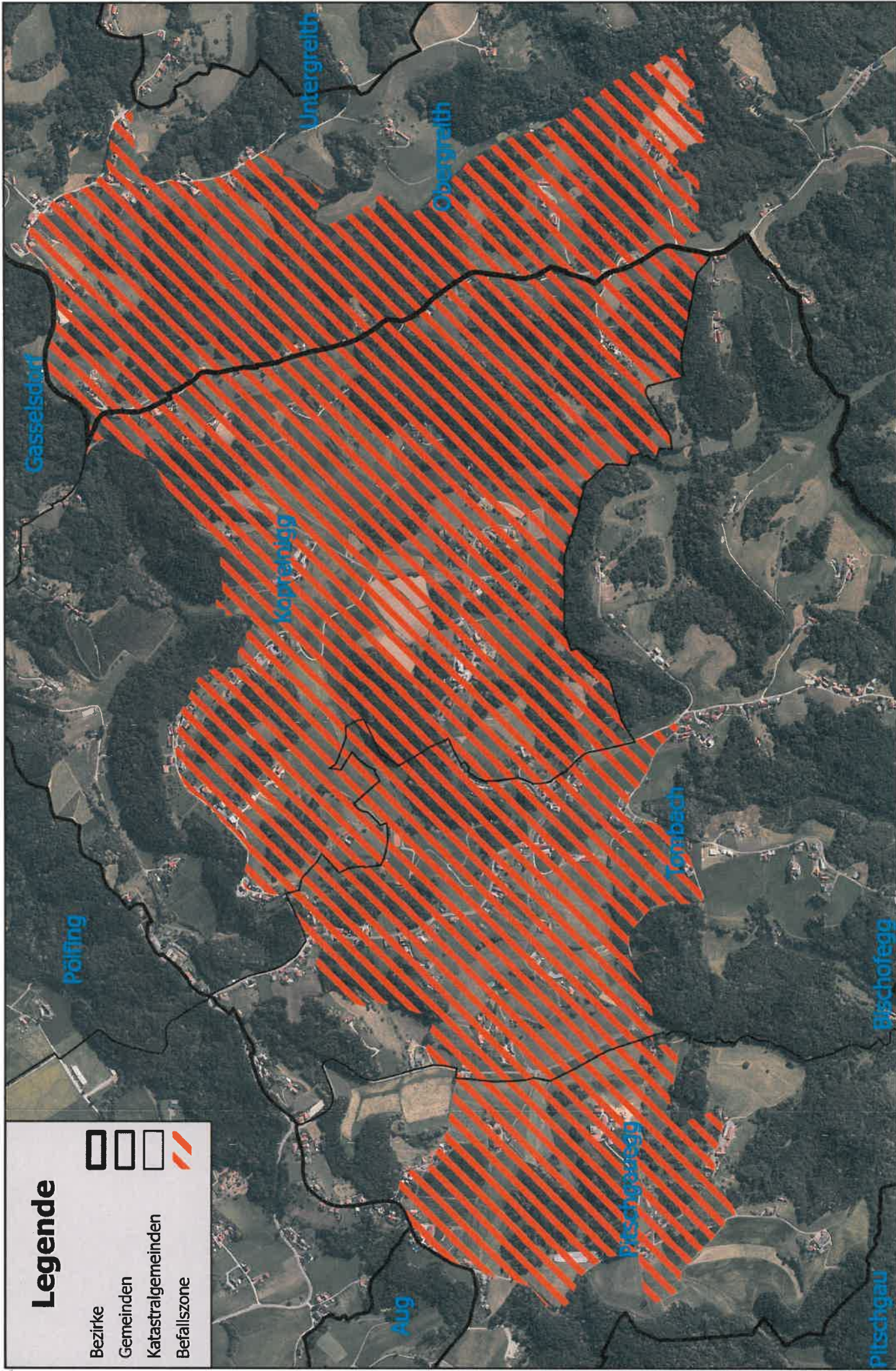
- Bezirke 
- Gemeinden 
- Katastralgemeinden 
- Befallszone 

0 0,13 0,25 0,5 Kilometer
1:5.000

Befalls- und Sicherheitszone Deutschlandsberg, Anlage 27



Befallszone Deutschlandsberg, Anlage 28



Sicherheitszone für das Eindämmungsgebiet Sloweniens, Anlage 29

